

Town of Princeton Fuel Treatments



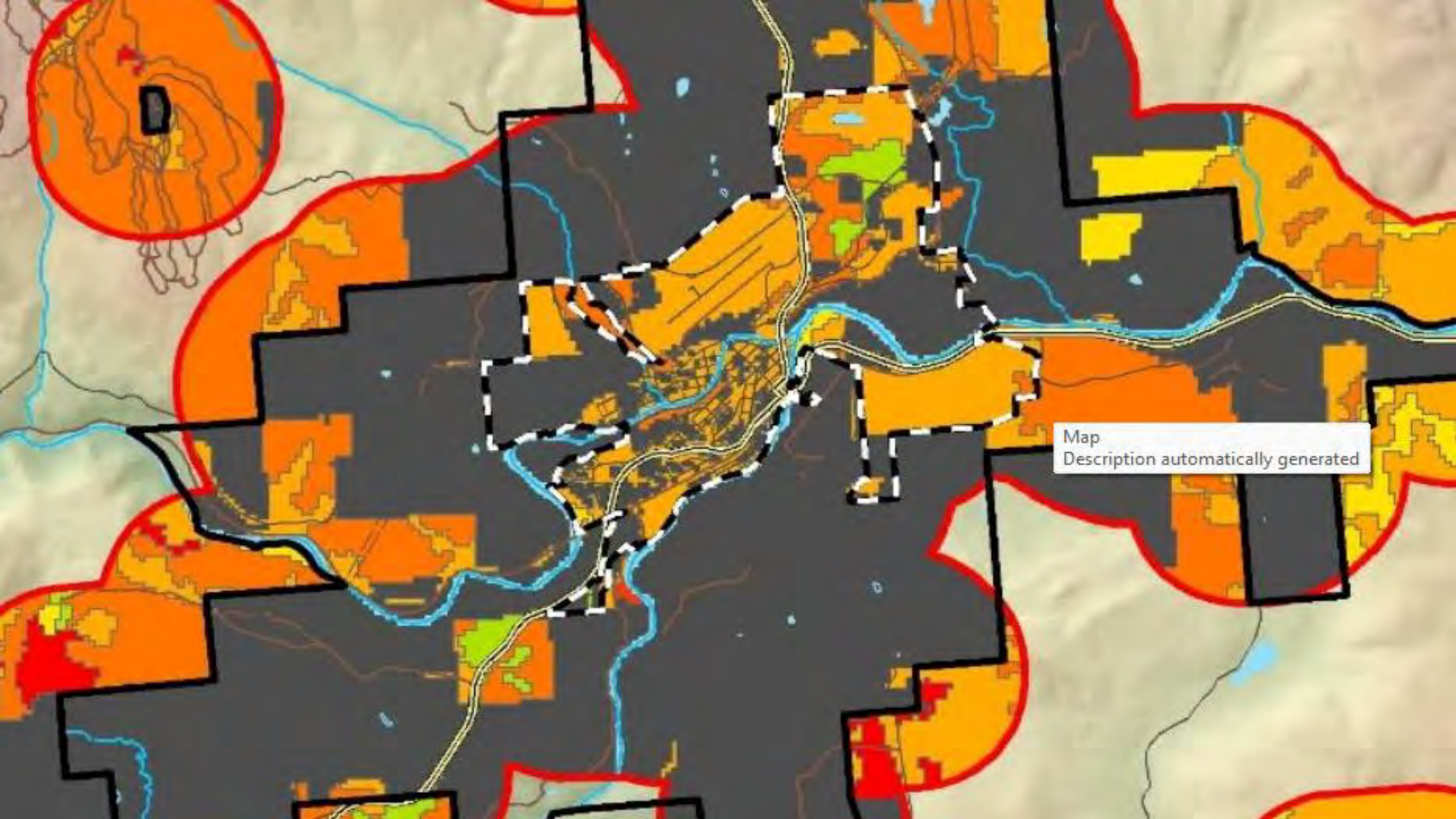
BRITISH COLUMBIA
FireSmart™

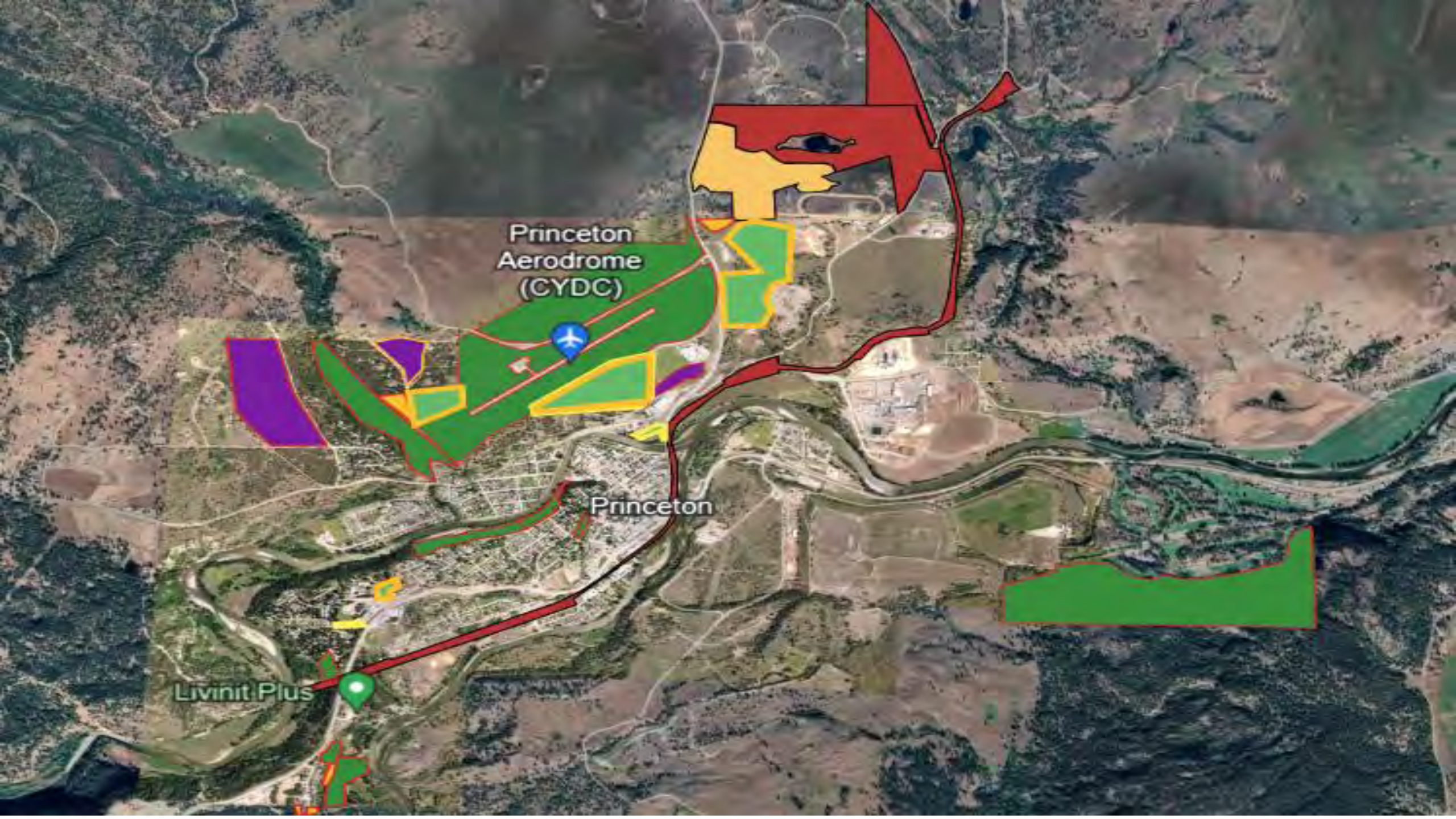
**This Wildfire Mitigation Work
Completed by Princeton's
FireSmart Program**



For details on Princeton's FireSmart program
visit www.princeton.ca/firesmart



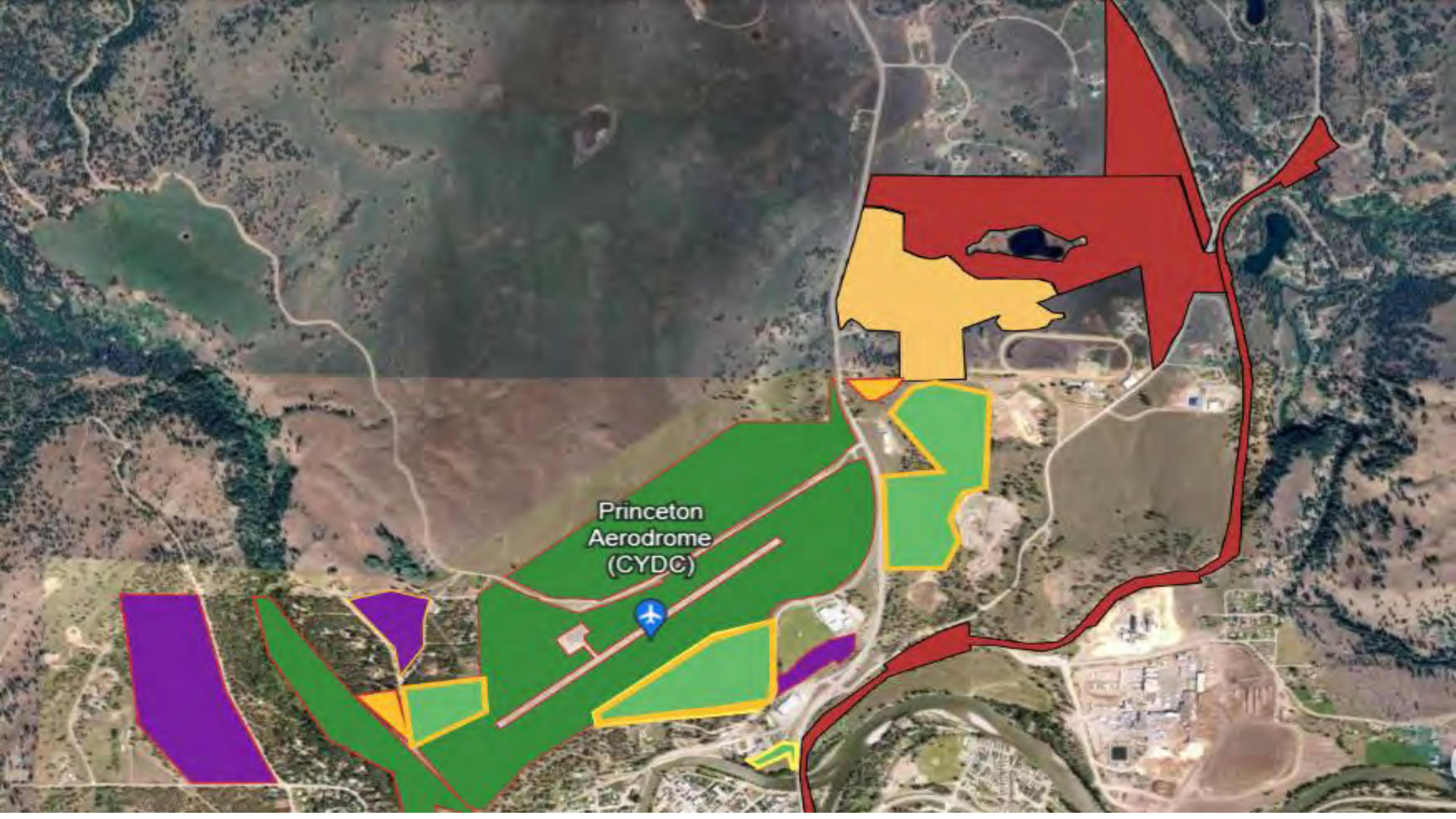




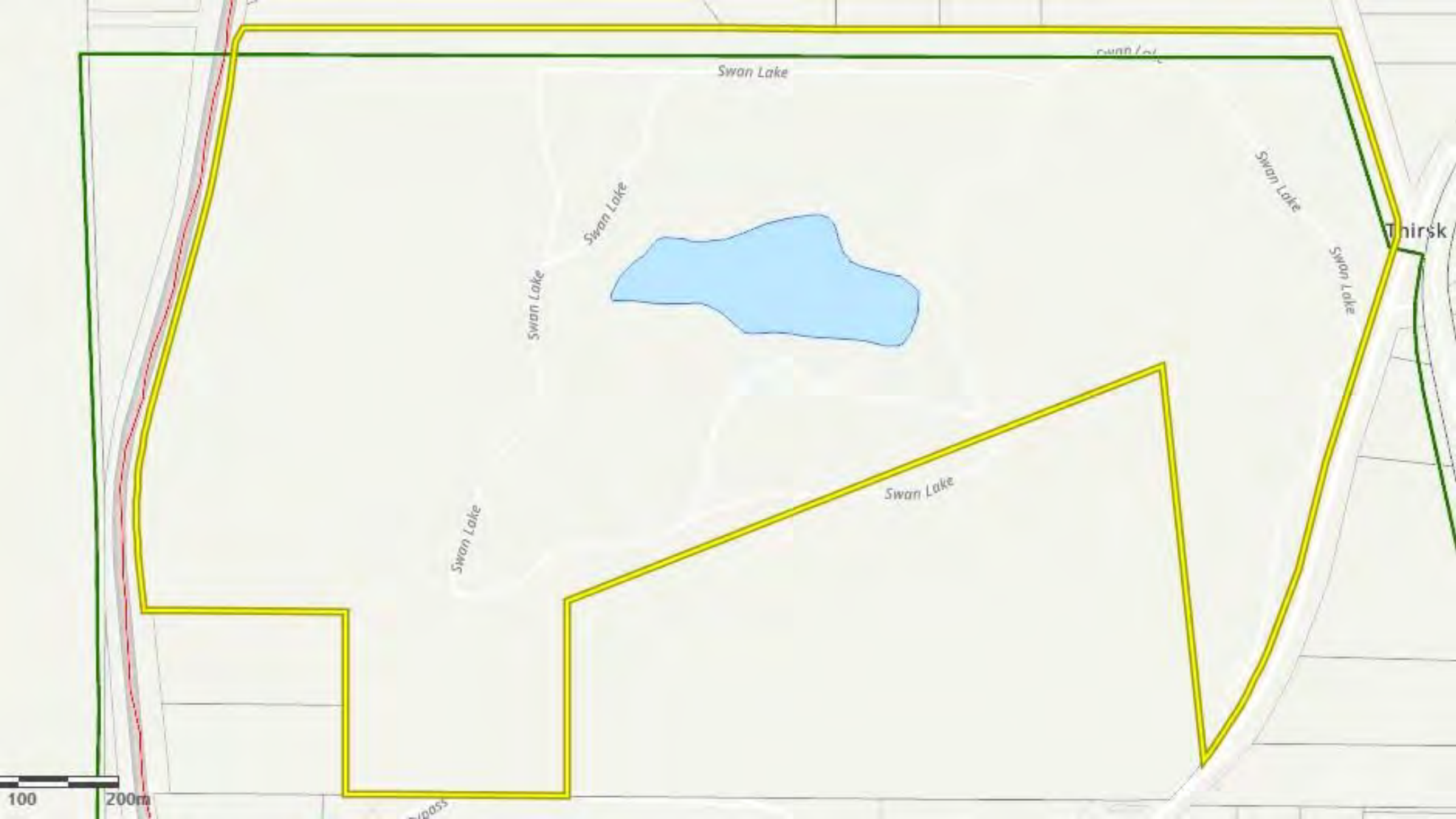
Princeton
Aerodrome
(CYDC)

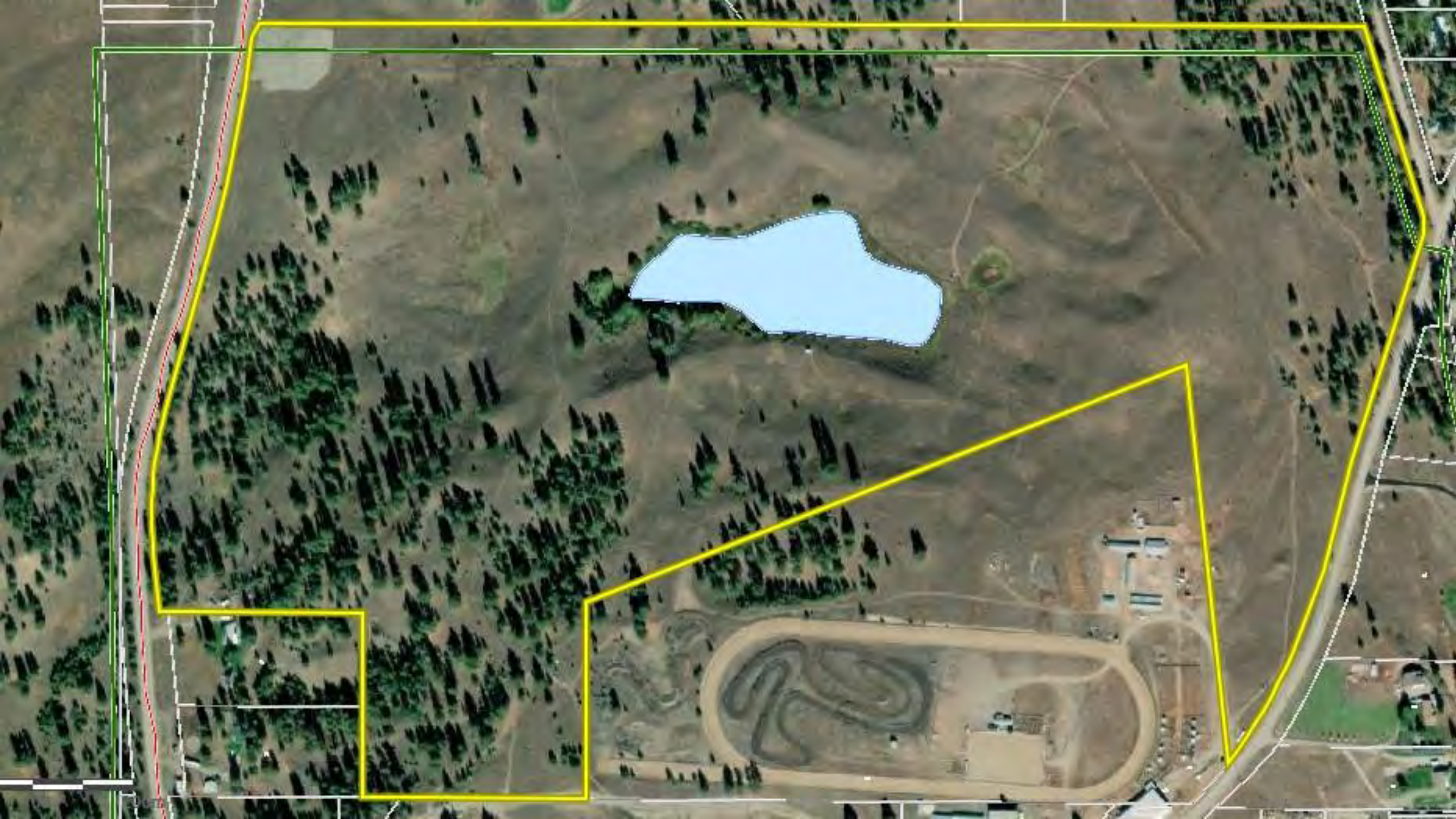
Princeton

Livinit Plus



Princeton
Aerodrome
(CYDC)



















An aerial photograph of a wooded area with a yellow boundary line. A blue lake is located in the upper center. A road is visible on the right side, and a large, irregularly shaped pond or lake is in the lower center. The text "What's next....." is overlaid in the center.

What's next.....

Cultural / Prescribed Fire...

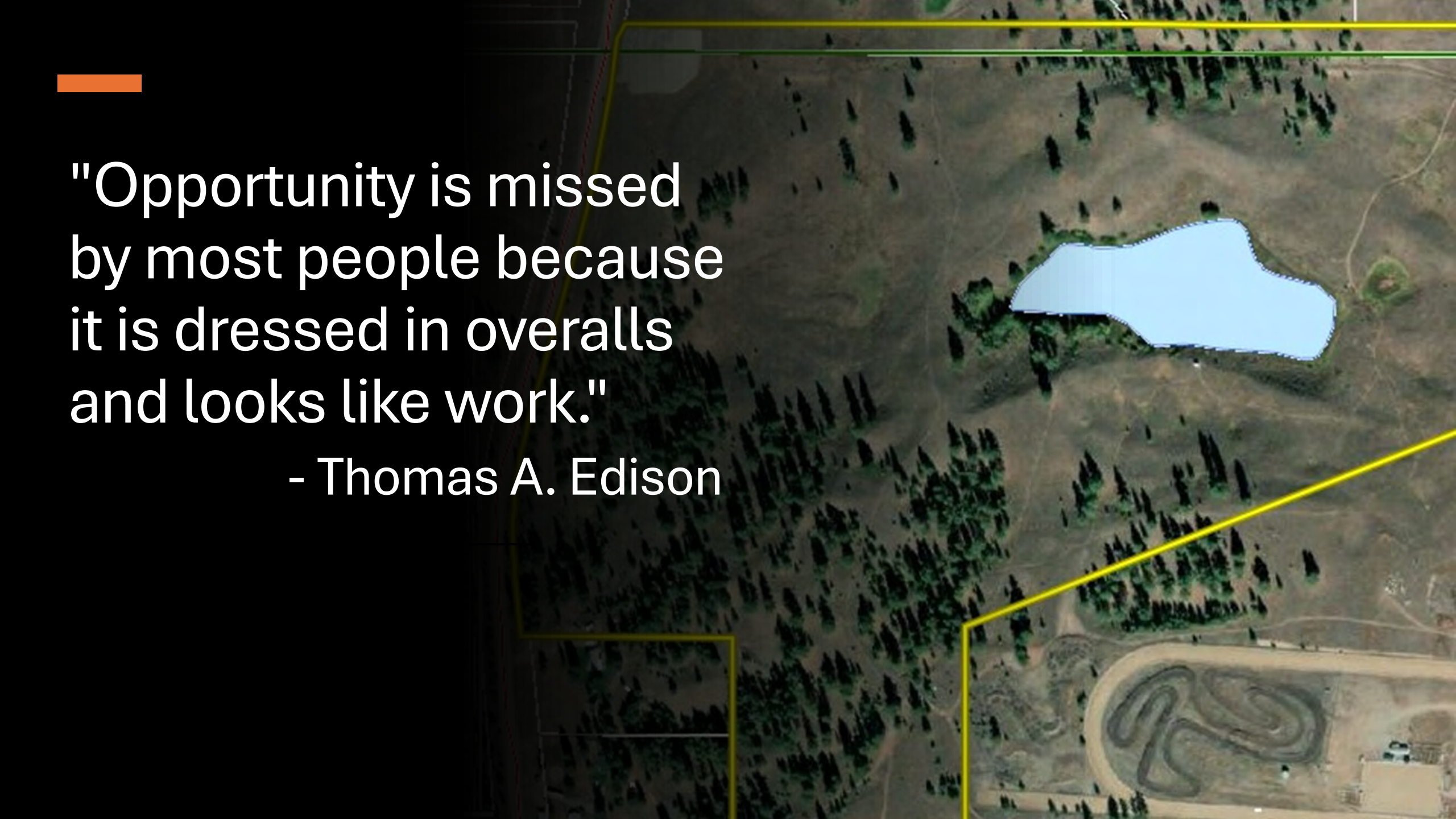


Where are we today...

- RX's written and approved
- FN field review completed
- Arc sites / AOP's identified
- Fuel treatment complete (fall 25)
- Funding available through CRI to support burning

Where do we go from here...

- Assemble a Task Force
 - BCWS / USIB / FD
- TF to define Objectives
 - Pre-burn education
 - Burn plan cross-training
 - Public Consultation
- TF to build out and execute the plan
 - Contributions from all parties

An aerial photograph of a landscape. In the upper right, there is a blue, irregularly shaped pond. Below the pond, there is a yellow, winding track or path. The surrounding area is covered with green trees and brownish ground. A yellow line runs diagonally across the image, separating the text area from the image area.

"Opportunity is missed
by most people because
it is dressed in overalls
and looks like work."

- Thomas A. Edison